

Q11-1. What type of institution provided the training in the skill of satellites for meteorology or oceangraphy during 2008-2009 (by Institution)?

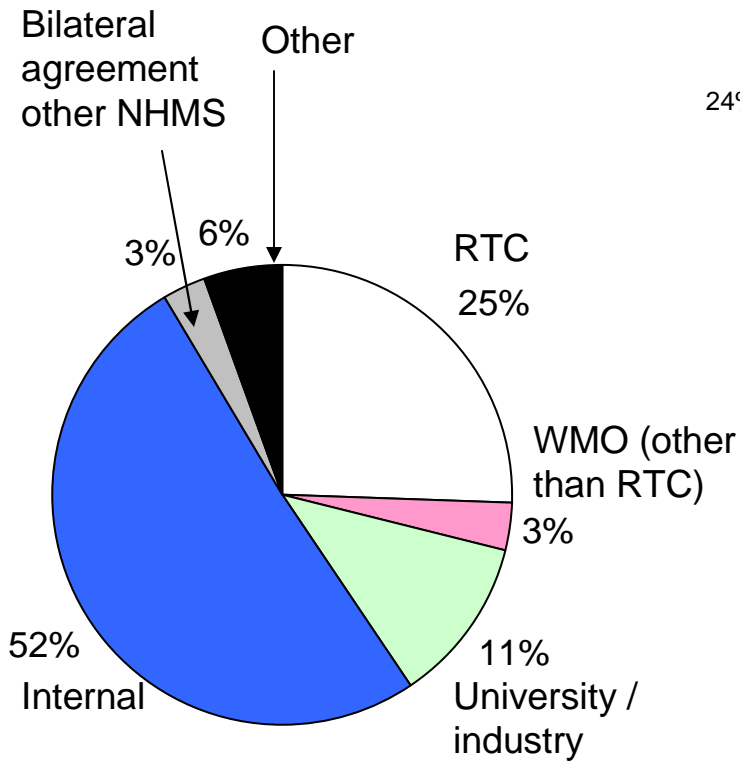


Fig.1-1. All countries
(all trained staff =5,273)

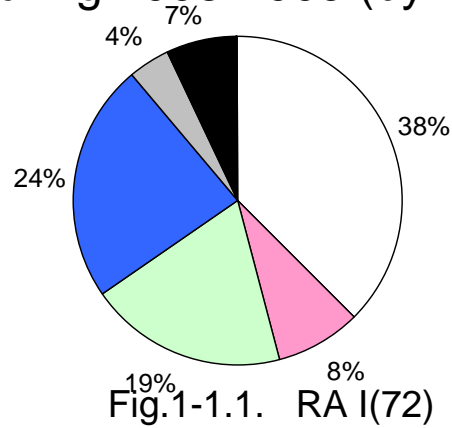


Fig.1-1.1. RA I(72)

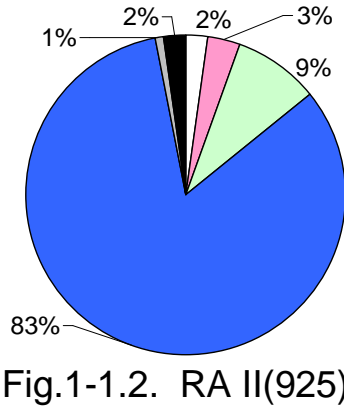


Fig.1-1.2. RA II(925)

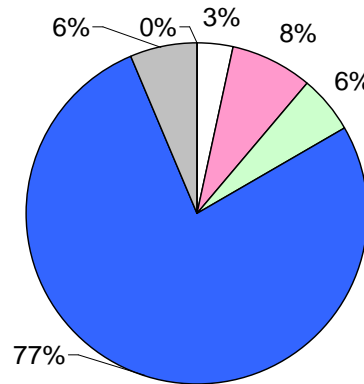


Fig.1-1.3. RA III(235)

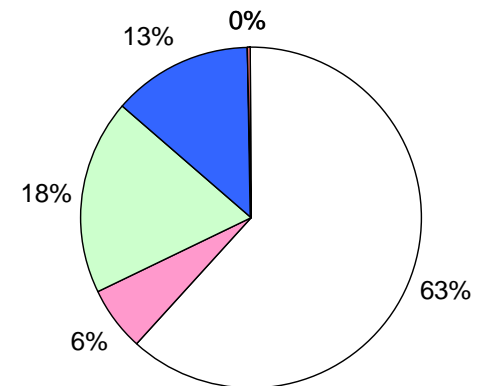


Fig.1-1.4. RA IV(1,901)

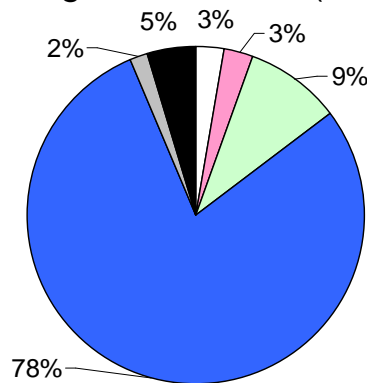


Fig.1-1.5. RA V(109)

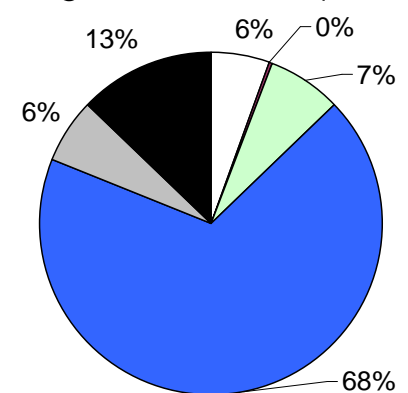


Fig.1-1.6. RA VI (2,031)

Q11-2. What skills were received by training during 2008-2009(by skill)?

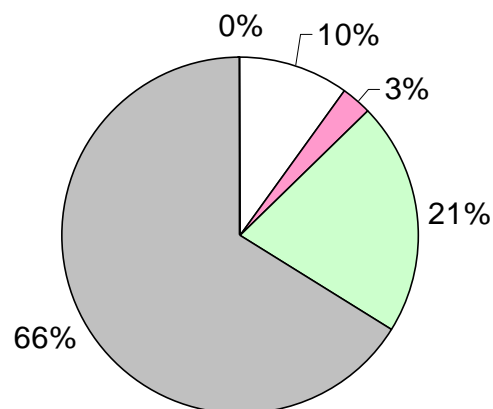
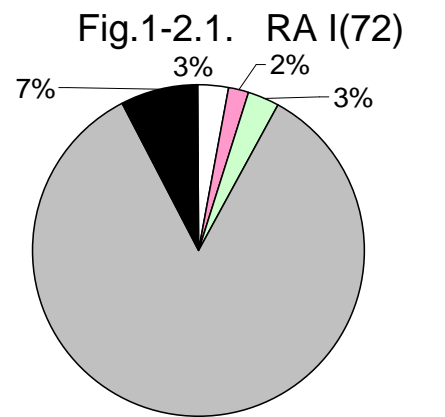
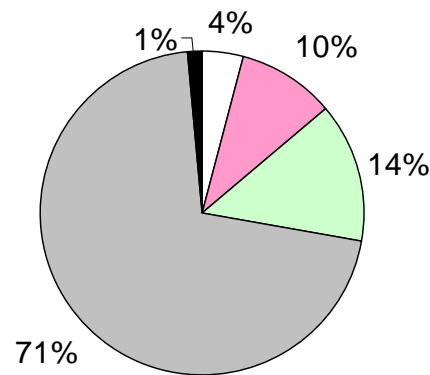
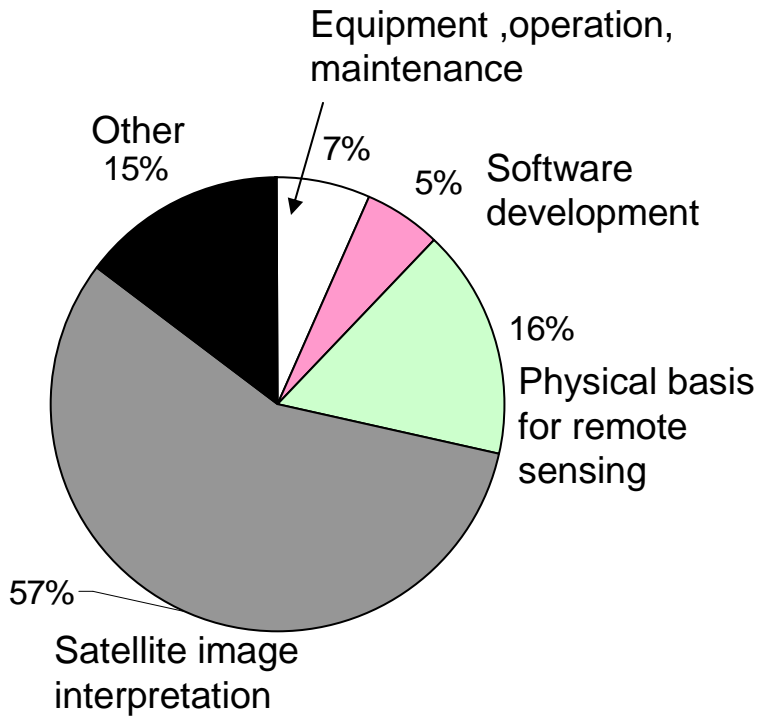


Fig.1-2.5. RA V(109)

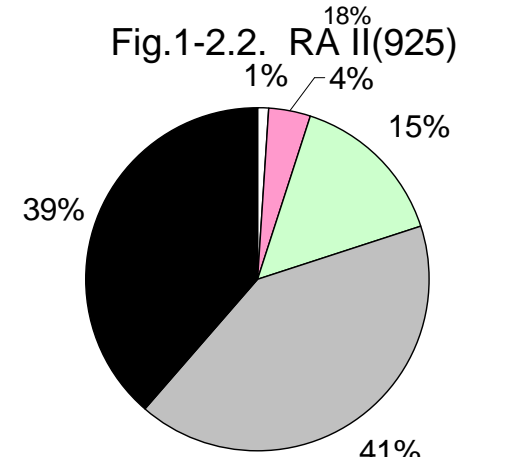
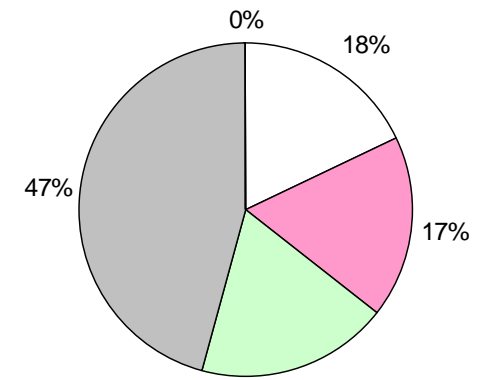


Fig.1-2.4. RA IV(1,901)

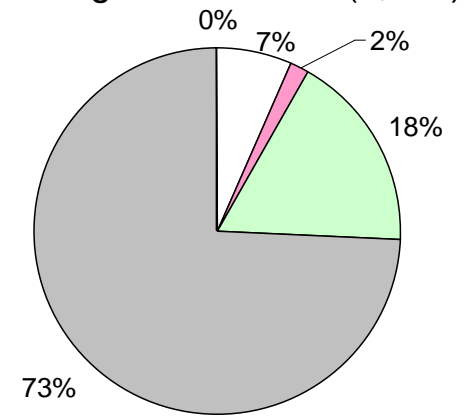


Fig.1-2.6. RA VI (2,031)

Q11-3. Training methods employed in 2008-2009

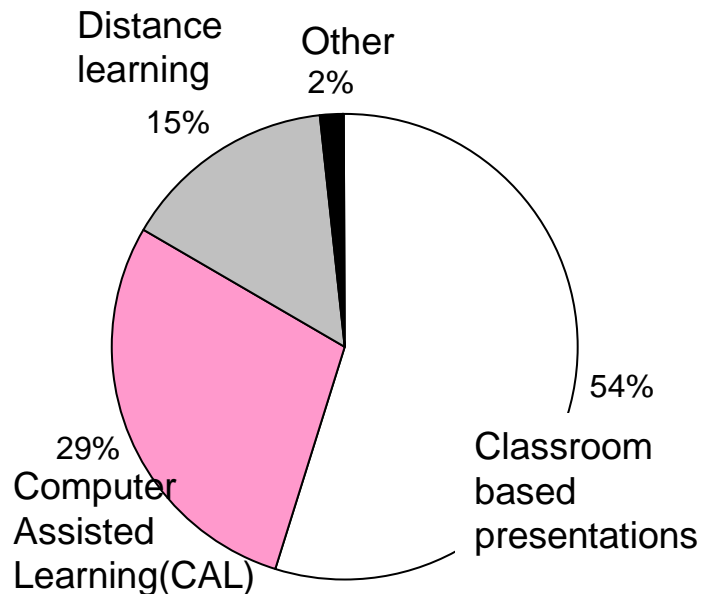


Fig.1-3. All skills(296)

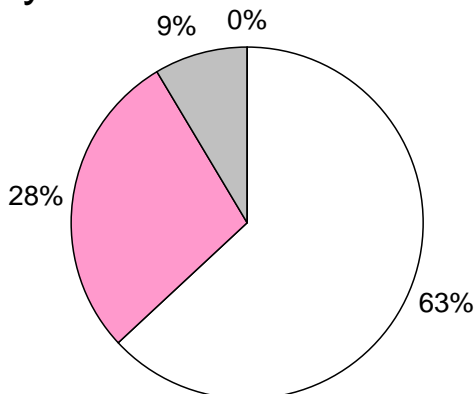


Fig.1-3.1. Equipment operation and maintenance(46)

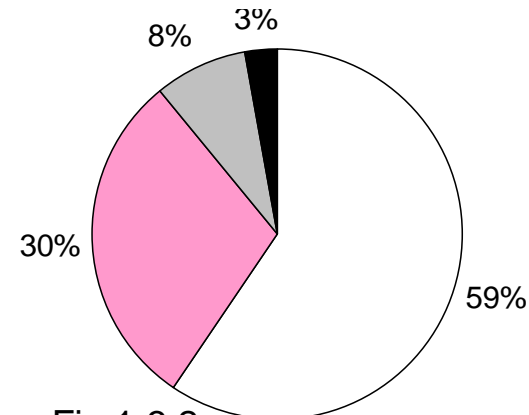


Fig.1-3.2. Software development(37)

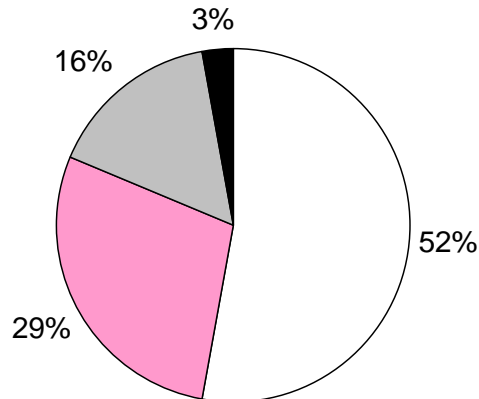


Fig.1-3.3. Physical basis of remote sensing(70)

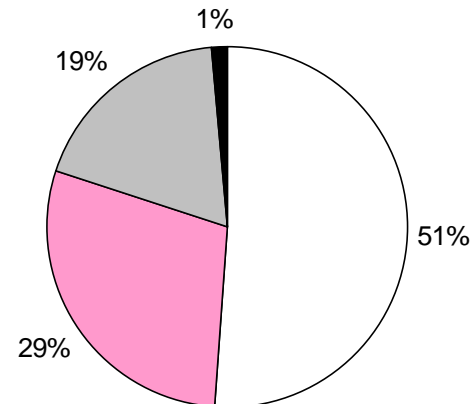


Fig.1-3.4. Satellite image interpretation(135)

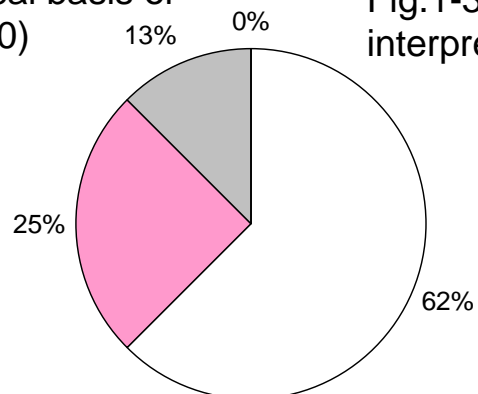


Fig.1-3.5. Other(8)

Q12. Are you aware of the VL for Training in Satellite Meteorology?

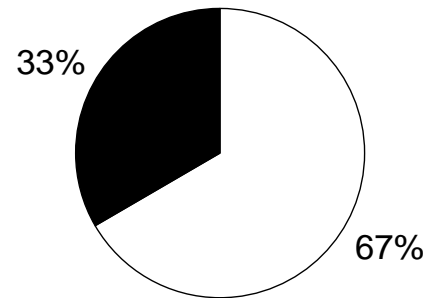


Fig.2.1. RA I(15)

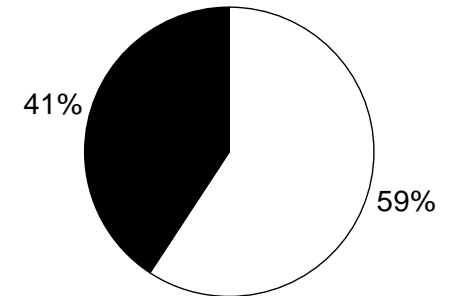


Fig.2.2. RA II(22)

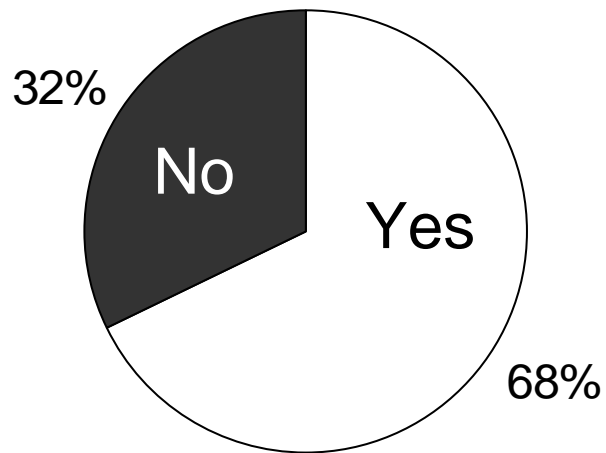


Fig.2 All countries(96)

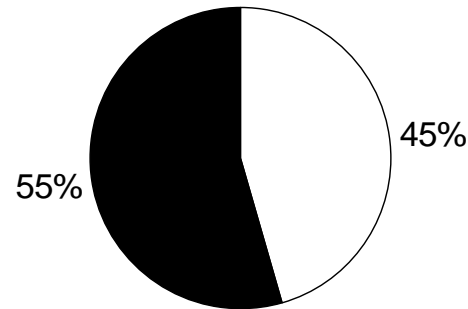


Fig.2.3. RA III(11)

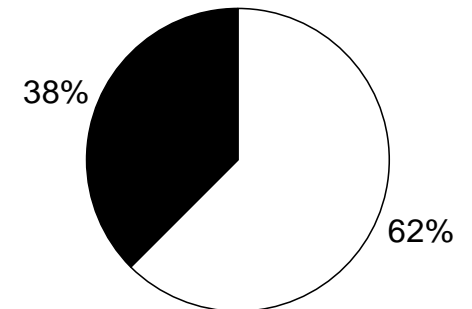


Fig.2.4. RA IV(16)

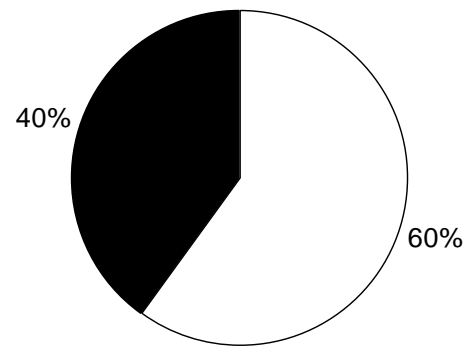


Fig.2.5. RA V(5)

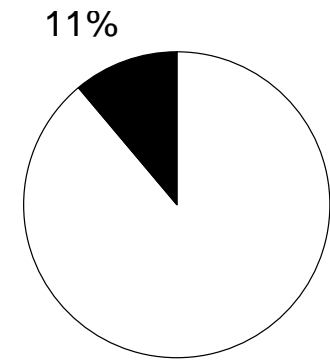


Fig.2.6. RA VI(27)

Q13. How often do you use the VL support training activities?

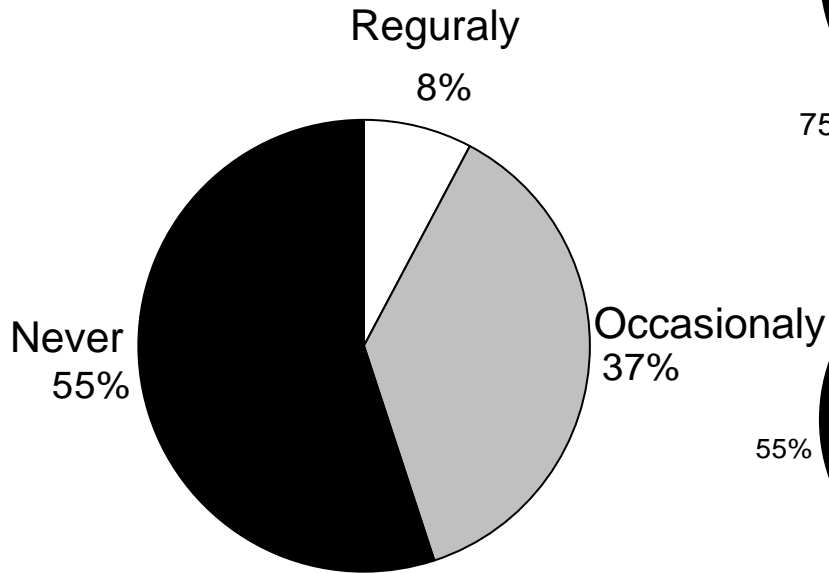


Fig.3 All countries(91)

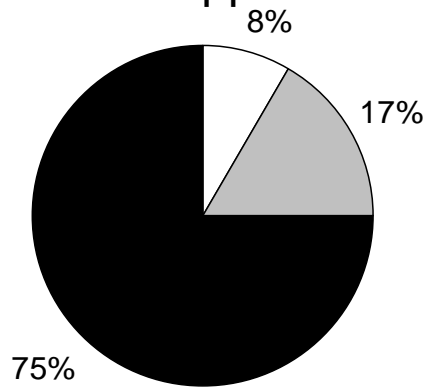


Fig.3.1. RA I(12)

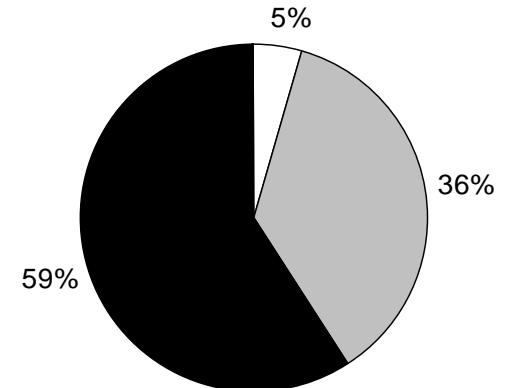


Fig.3.2. RA II(22)

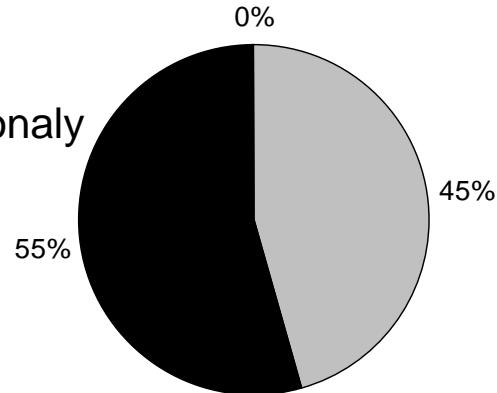


Fig.3.3. RA III(11)

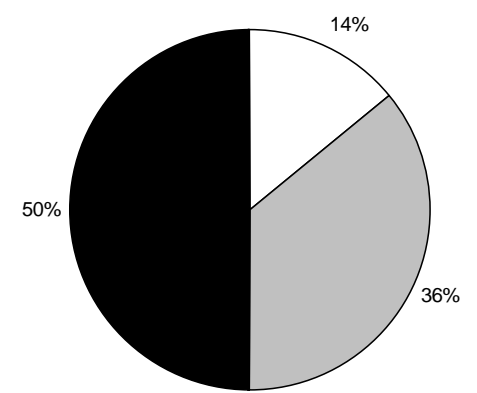


Fig.3.4. RA IV(14)

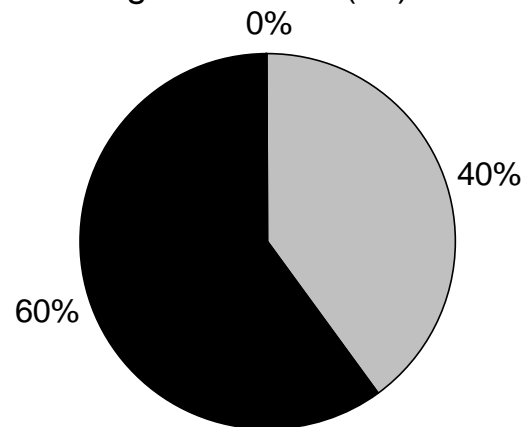


Fig.3.5. RA V(5)

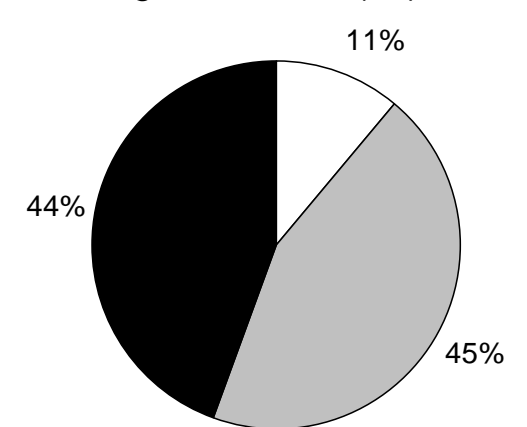


Fig.3.6. RA VI(27)

Q14. What is/are the primary limiting factor(s) influencing education & training?

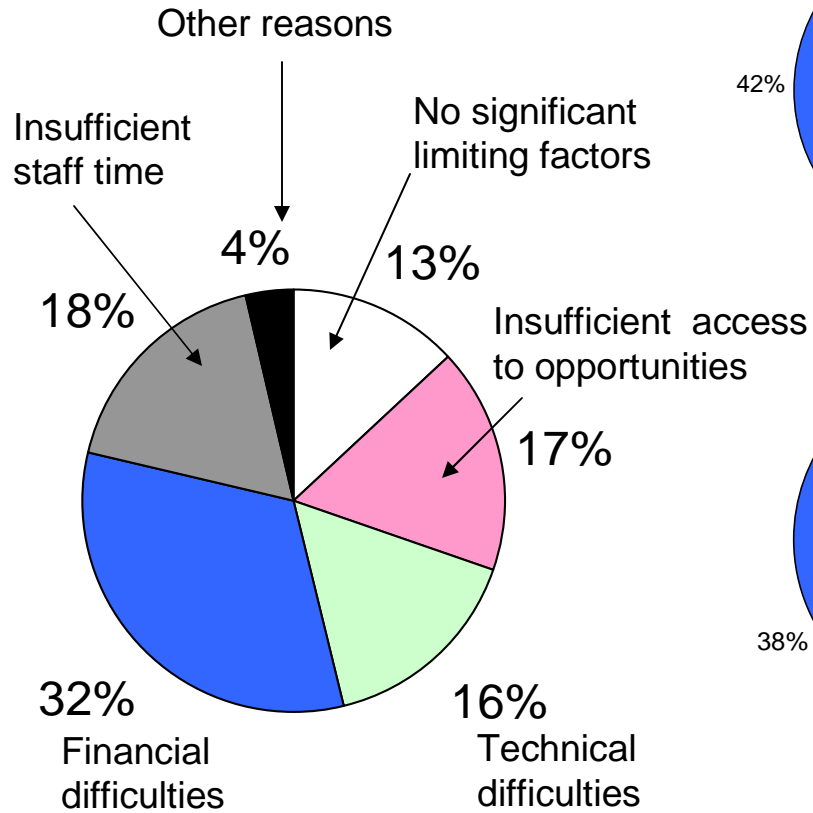


Fig.4 All Factors(169)

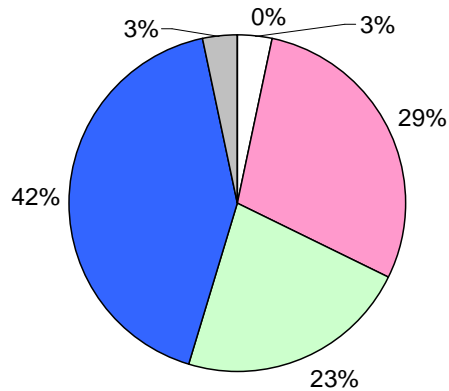


Fig.4.1. RA I(31)

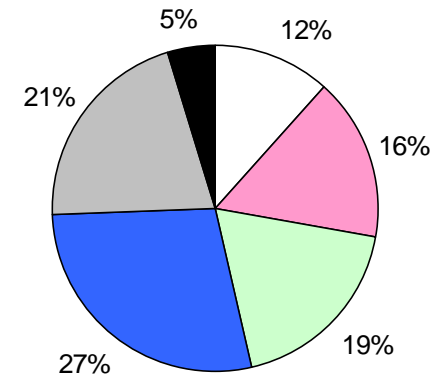


Fig.4.2. RA II(43)

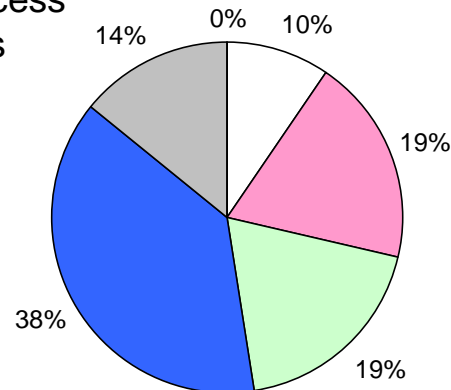


Fig.4.3. RA III(21)

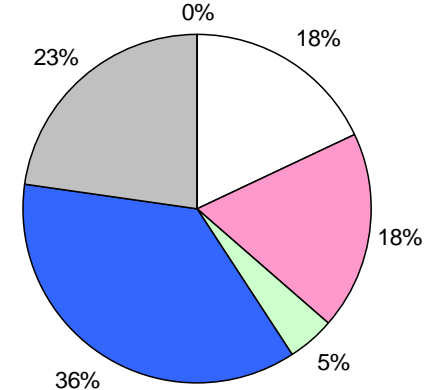


Fig.4.4. RA IV(22)

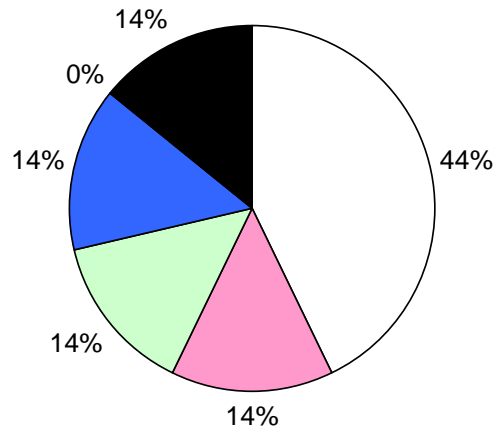


Fig.4.5. RA V(7)

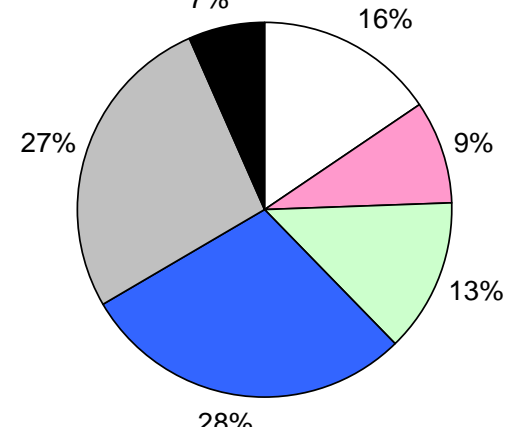


Fig.4.6. RA VI (45)

Q15. To what extent has the staff training in satellite meteorology and oceanography changed during 2008-2009?

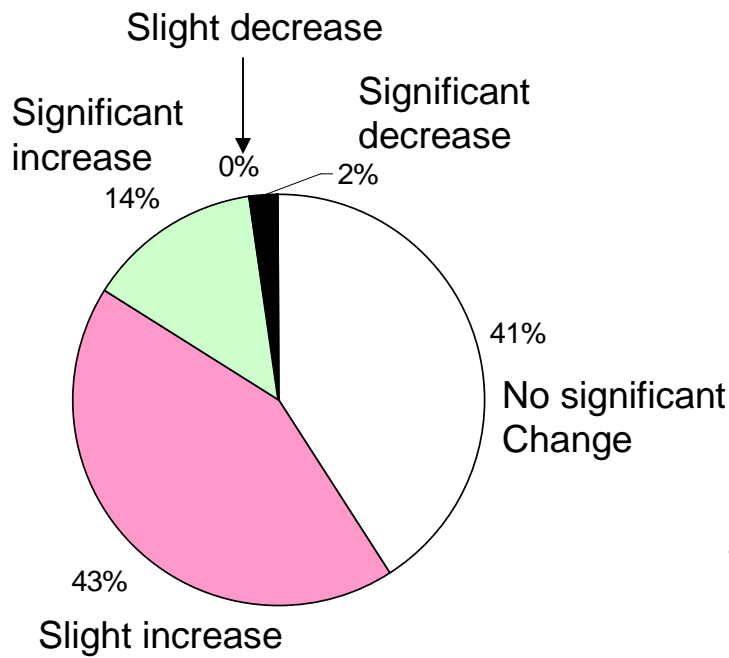


Fig.5 All countries (93)

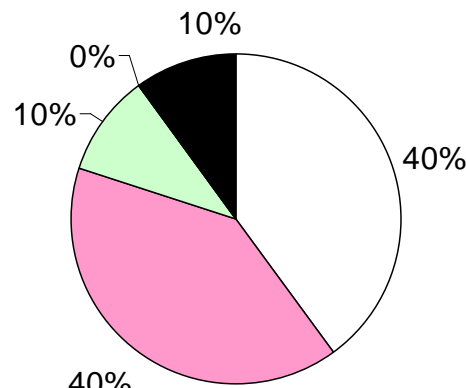


Fig.5.1. RA I(10)

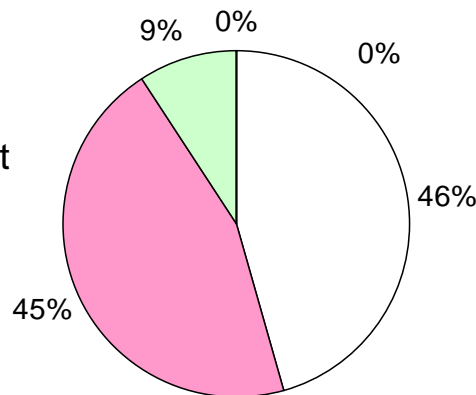


Fig.5.3. RA III(11)

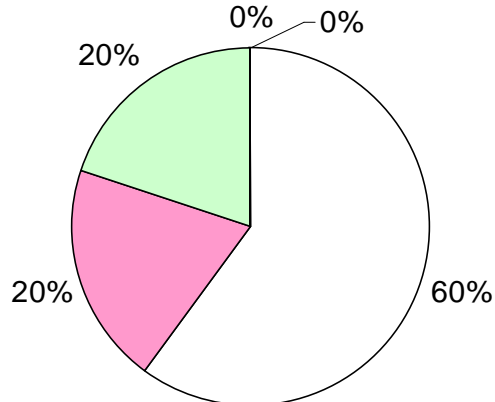


Fig.5.5. RA V(5)

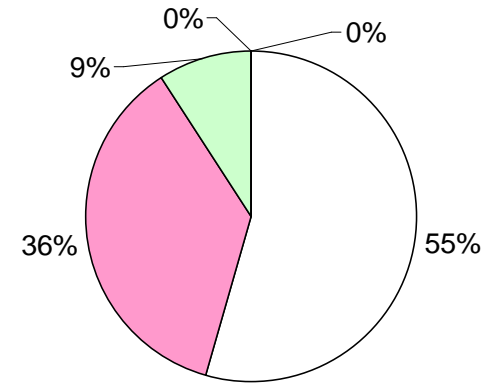


Fig.5.2. RA II(22)

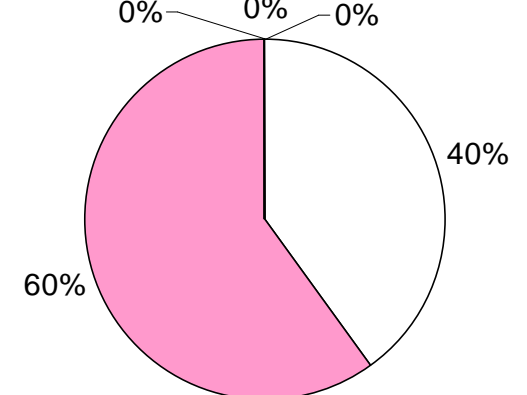


Fig.5.4. RA IV(15)

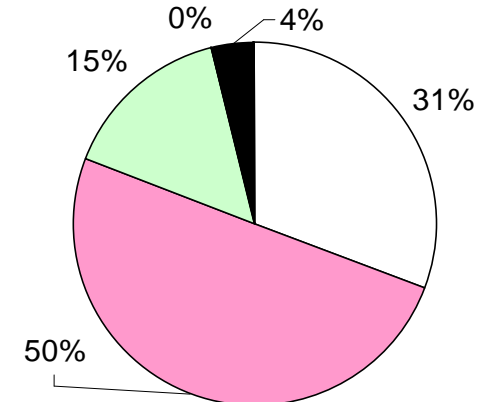


Fig.5.6. RA VI (26)